



# NSW Flood Database: Local Government Benefits and Roles

# What it is the NSW Flood Database?



Office of  
Environment  
& Heritage



# Local Government



Office of  
Environment  
& Heritage



**SES**  
STATE EMERGENCY SERVICE



Ministry for Police &  
Emergency Services

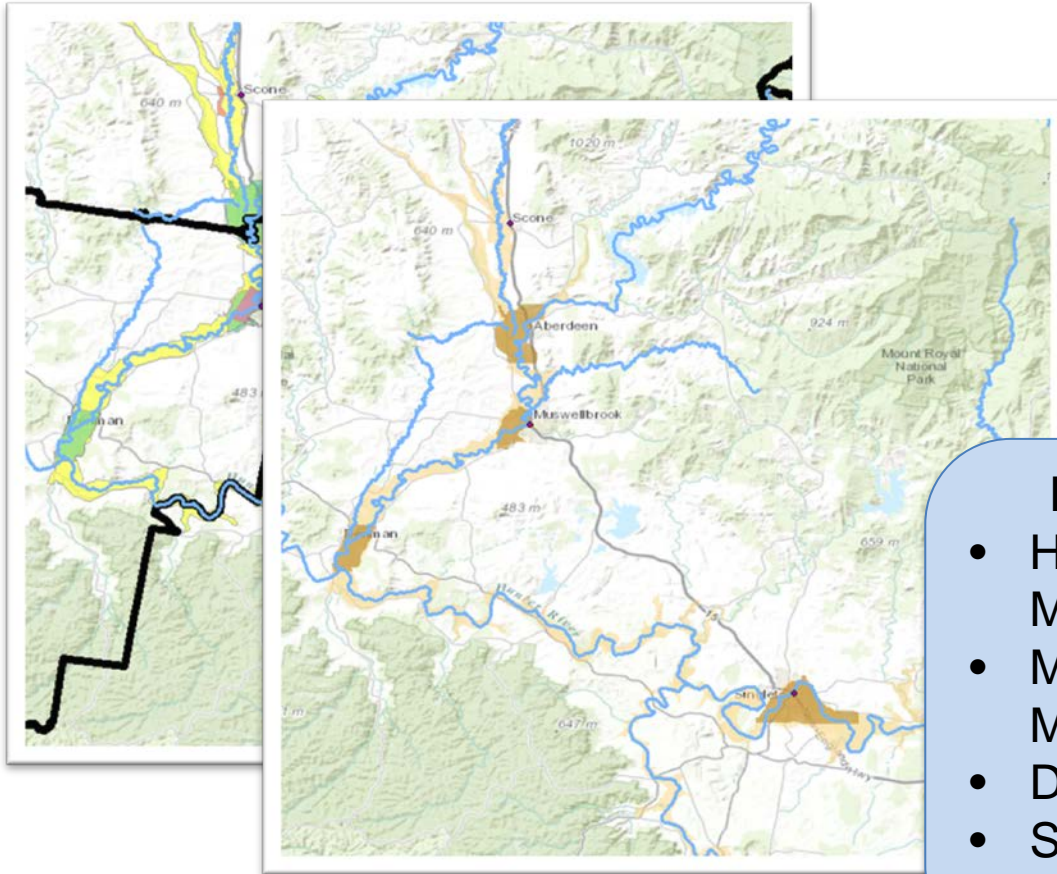


Land & Property  
Information



Australian Government  
Attorney-General's Department

# Benefit 1



## REPORT LIST

- Hunter River Floodplain Management Study
- Muswellbrook Floodplain Management Plan
- Denaman Flood Study
- Singleton 2007 Aerial Imagery

# Basin based information





# Wagga Wagga Flooding 6 March 2012

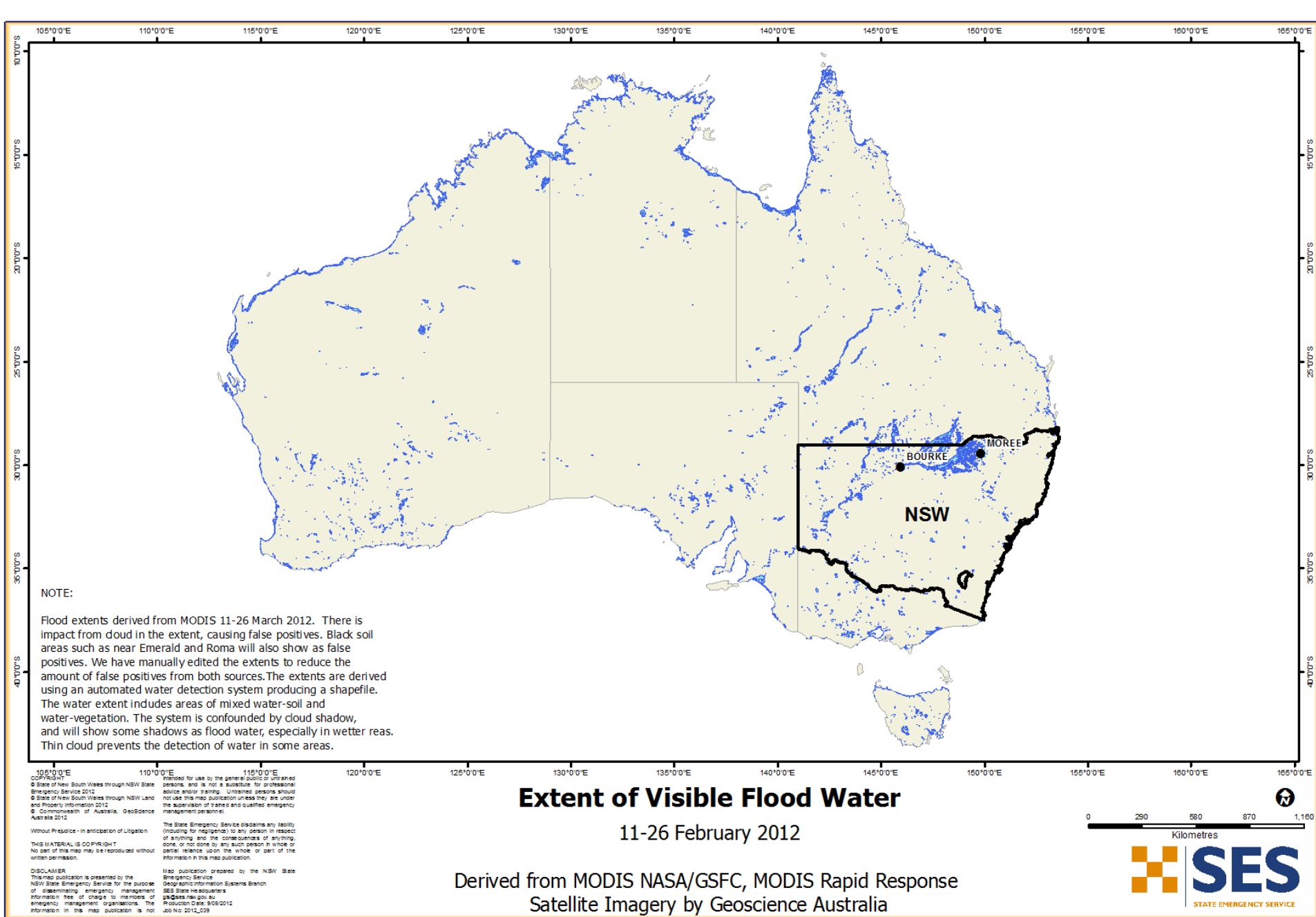
*Air photography courtesy of  
NSW Land & Property Information.*





**Narrandera Levee  
Breach March 2012**



<http://www.youtube.com/watch?v=OXgeYHgov2I>







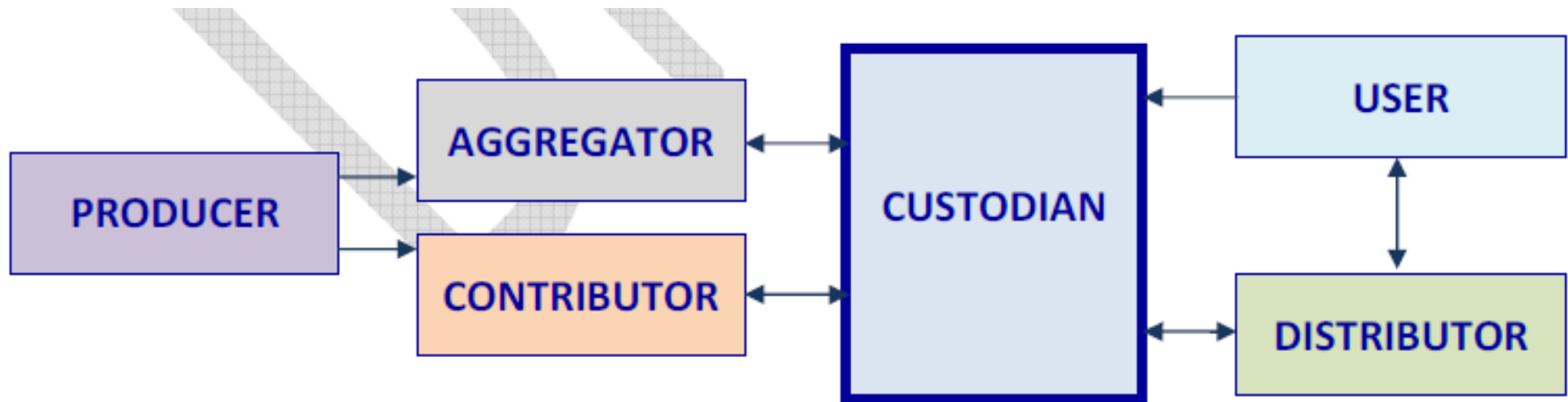
# Benefit 2



## Old reports included

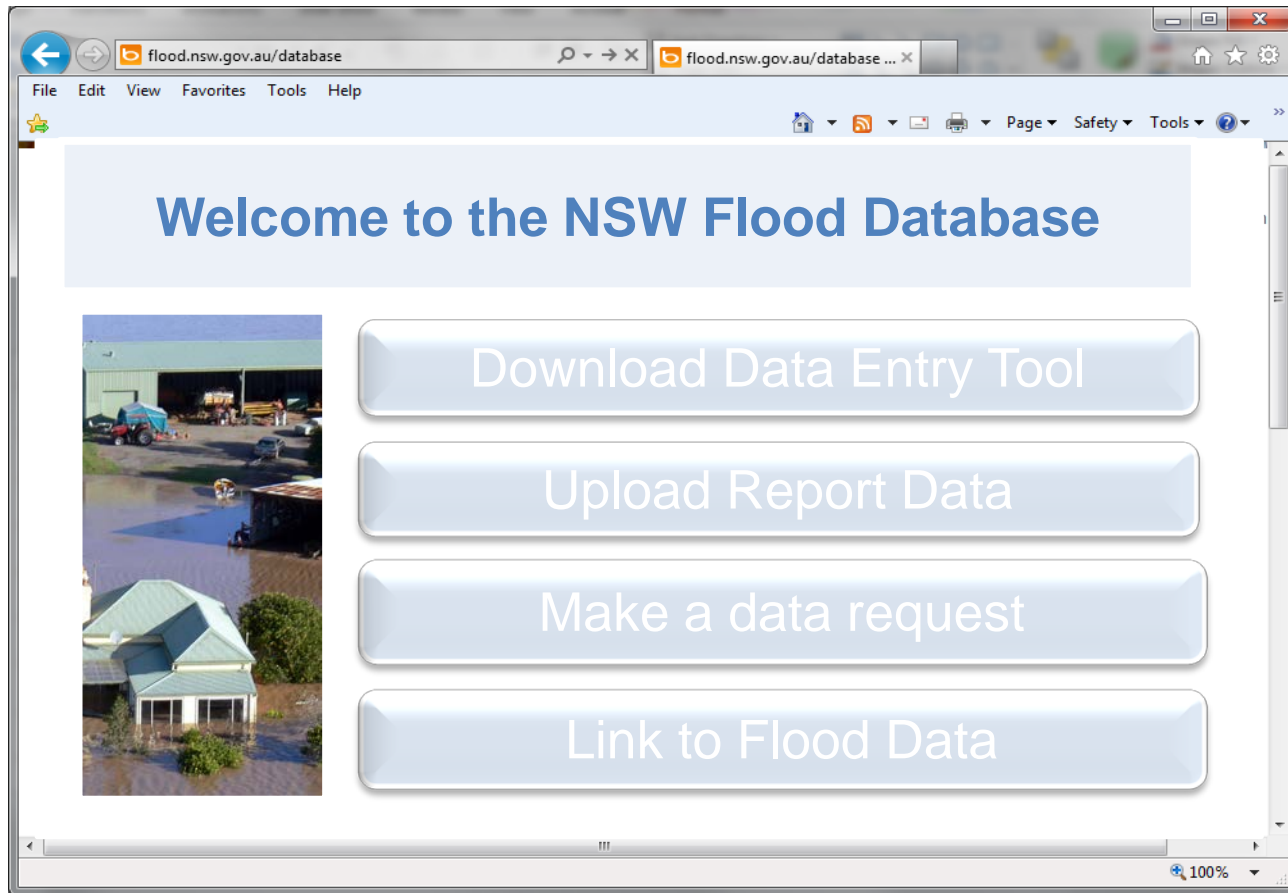
# Benefit 3

## *NSW Spatial Data Custodianship Guidelines*



Single point of access for  
strategic-level flood information

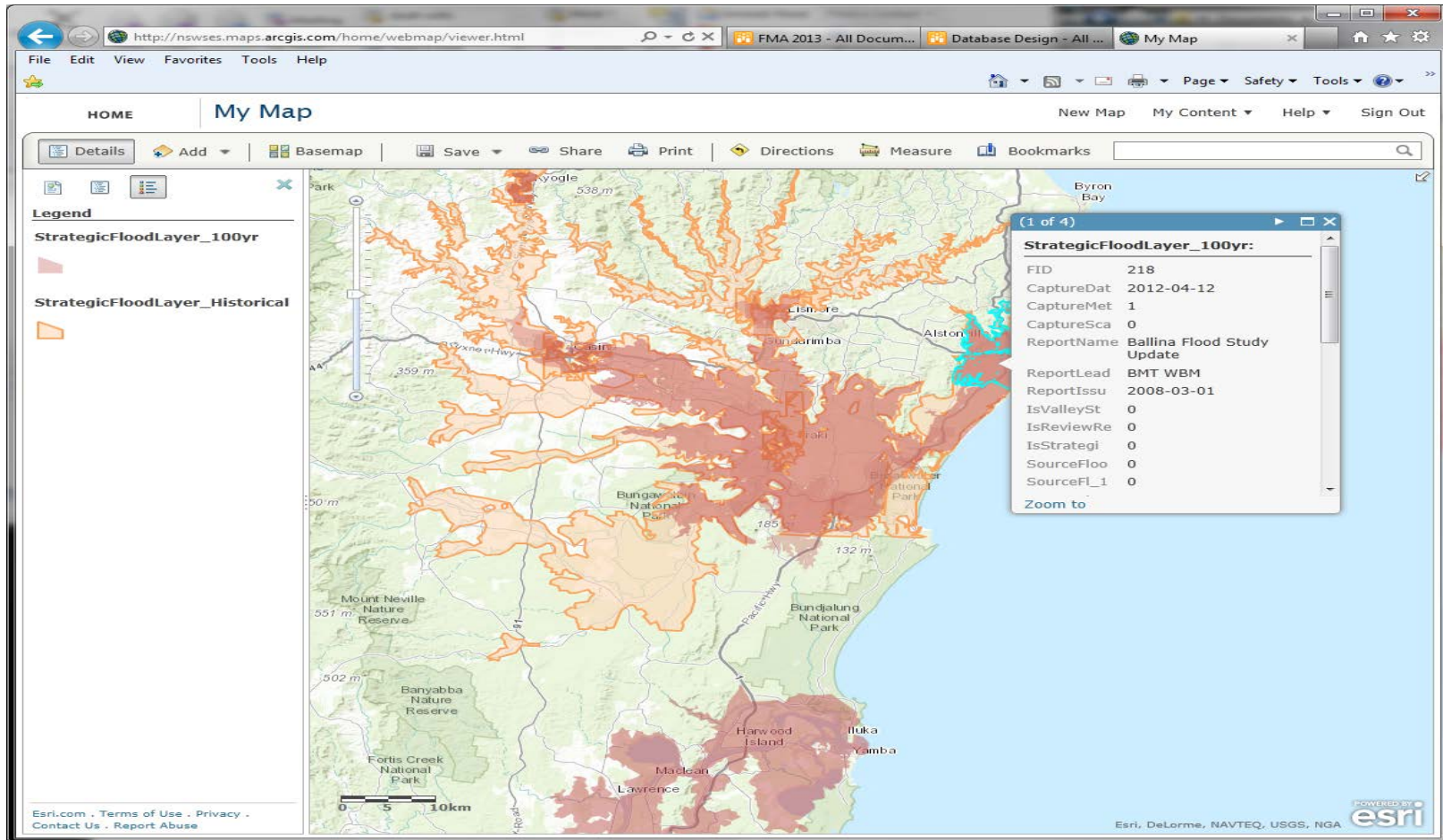
# Benefit 4



## Web based access



# Benefit 4



# Web based access

# Other Benefits:

Evidence to support funding /  
grant assessment

Baseline data for improved  
analysis

Business continuity tools

# Your Role

- Provision of report metadata, and spatial data from Government funded floodplain studies/report/plans.  
(Council or consultants)



# What is available

- Standards for government and industry
- Strategic layers cut to basin – via online delivery
- List of digital reports for NSW

# What is coming

- LGA reports
- Data entry tool for consultants
- Backlog of reports into database
- Project website

# Thank you..

Elliott Simmons  
Manager Geographical Information Systems  
NSW State Emergency Service

[elliott.simmons@ses.nsw.gov.au](mailto:elliott.simmons@ses.nsw.gov.au)

*Moree, Feb 2012 courtesy of  
Dan Himbrechts, The  
Australian*