

Barrett Higman

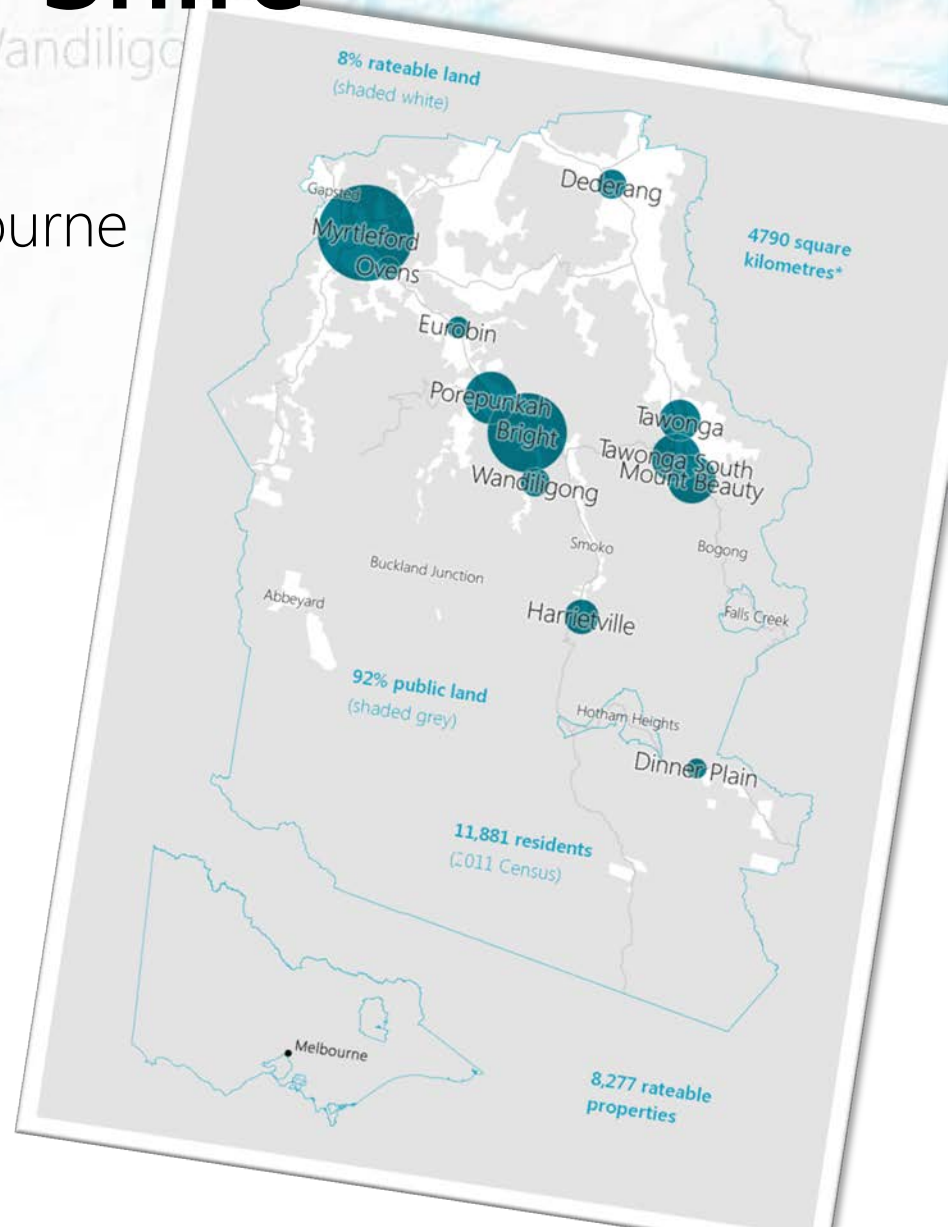
GIS Officer

Alpine Shire Council



# Alpine Shire

- Approx. 350 km from Melbourne
- 4790 sq km
- 92% public land
- 11,881 residents
- Main office based in Bright



# Alpine Shire





# IT & GIS @ ASC



# In the beginning...

Bright

Tawonga South  
Mount Beauty

Wandiligong

Bogong

Smok



# In the beginning...



**May 2010**

iPad 1 released in  
Australia



**August 2010**

ASC acquires 2 iPads



# In the beginning...



**May 2010**

iPad 1 released in  
Australia



**August 2010**

ASC acquires 2  
iPads




**September 2010**

Councillor and  
Executive minutes  
and agendas PoC



**November 2010**

ASC commissions  
first app





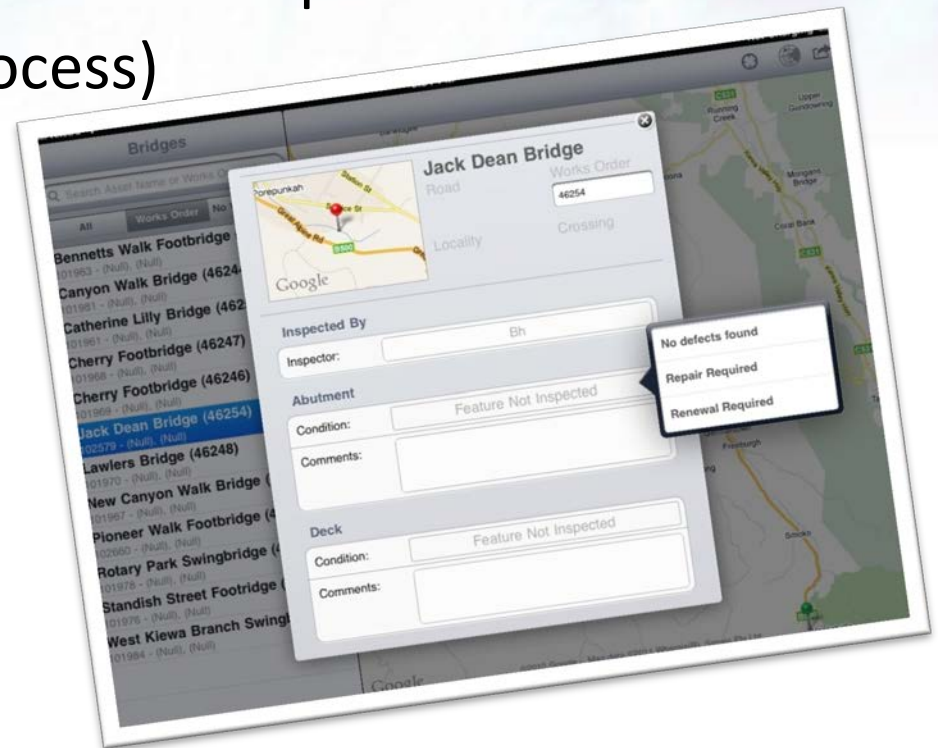
# Bridge Inspection App

## ➤ What did we do?

- Map centric
- Batched XML data import and export
- Simple interface (1 process)

## ➤ What did we learn?

- Very cost effective
- Task specific
- Standard basemap sufficient





# The saga continues...



**May 2010**

iPad 1 released  
in Australia



**August 2010**

ASC acquires 2  
iPads



**November  
2010**

ASC  
commissions  
first app




**March 2011**

ASC has  
completed 4  
inspection  
apps



**November  
2011**

ASC completes  
Fire notice app  
Dogs and cats



# Fire Notice Inspection App



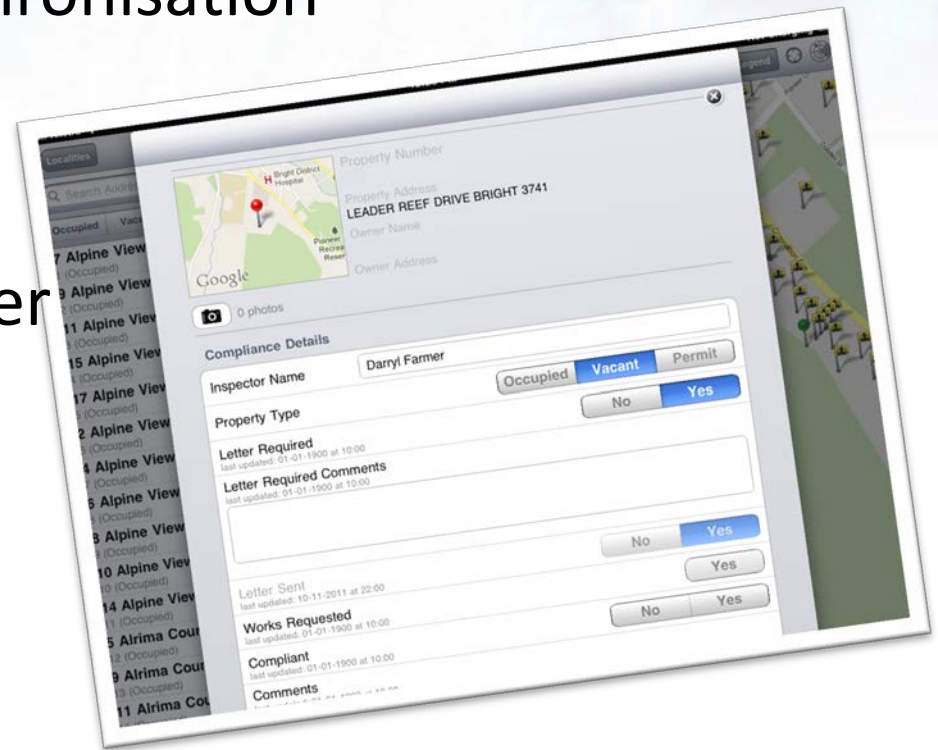
## What did we do?

- Addressed 4 business processes
- Real-time data synchronisation



## What did we learn?

- Remove need for user interaction
- Requirement for additional basemaps



# Dogs and Cats

- What did we do?
  - Web-based
  - Conception to delivery ~2 weeks

- What did we learn?
  - KISS
  - Apps where apps are required



Testra 12:59 PM 100%



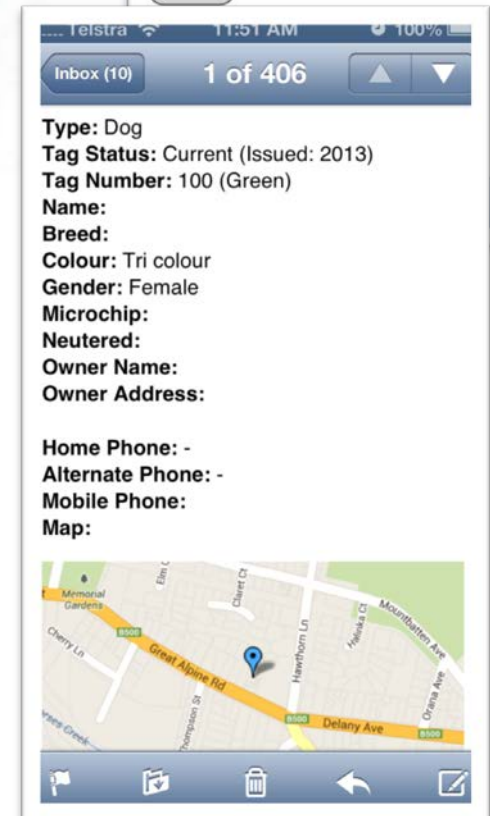
ALPINE SHIRE

☒ Tag ID  
☐ Name

100 Go

4 records found.

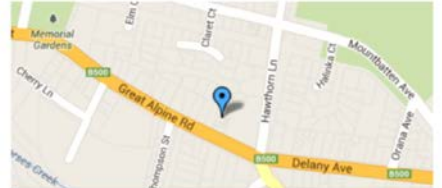
Senior Ranger Email  
Reset



Testra 11:51 AM 100%

Inbox (10) 1 of 406

Type: Dog  
Tag Status: Current (Issued: 2013)  
Tag Number: 100 (Green)  
Name:  
Breed:  
Colour: Tri colour  
Gender: Female  
Microchip:  
Neutered:  
Owner Name:  
Owner Address:  
Home Phone: -  
Alternate Phone: -  
Mobile Phone:  
Map:







# The saga keeps continuing...



**May 2010**

iPad 1  
released in  
Australia




**August  
2010**

ASC acquires  
2 iPads



**November  
2010**

ASC  
commissions  
first app



**March 2011**

ASC has  
completed 4  
inspection  
apps




**November  
2011**

ASC  
completes  
fire notice  
app



**2012 –  
Present**

ASC  
completes  
RRN app  
BAL Plan



# BAL Plan

(Bushfire Attack Level)

## ➡ What did we do?

- Instigate free BAL assessment service
- Cloud-based ETL service

## ➡ What did we learn?

- Focus on outcomes not design
- Multiple map sources



# Into the future...



## 2012 – Present

ASC completes  
Rural road number  
app BAL Plan



Commercial and  
vendor apps  
becoming  
available



Open data  
movement  
Other niche apps





# In conclusion

Smart devices still represent a hardware revolution for location-based services

Only go native when needed

Vendor and generic commercial apps are now a viable option

Utilise the open data movement

There is still a need for niche app development



A topographic map of the Alpine Shire region in Victoria, Australia. The map shows various mountain peaks and valleys, with labels for locations such as Bright, Wandiligong, Buckland, Smoke, Tawonga South, Mount Beauty, Bogong, and Andongadale. The text "Thank You" is prominently displayed in the center of the map in a large, blue, 3D-style font with a reflection effect.

# Thank You

Barrett Higman

GIS Officer

Alpine Shire Council

[barretth@alpineshire.vic.gov.au](mailto:barretth@alpineshire.vic.gov.au)



Alpine Shire